


**OHIO**  
UNIVERSITY

**Legend**

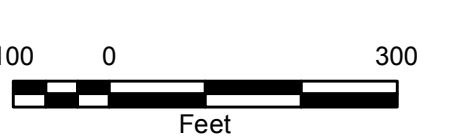
- Campus Buildings**
- Green
  - College Green
  - East Green
  - North Green
  - Service Center
  - South Green
  - Sports Complex
  - The Ridges
  - West Green
  - Bush Airport
  - Library Annex
  - Research & Enterprise Park
  - Off Campus
  - Parking
  - Ohio University Property
  - Non-University Facility

**Ohio University Athens Campus**

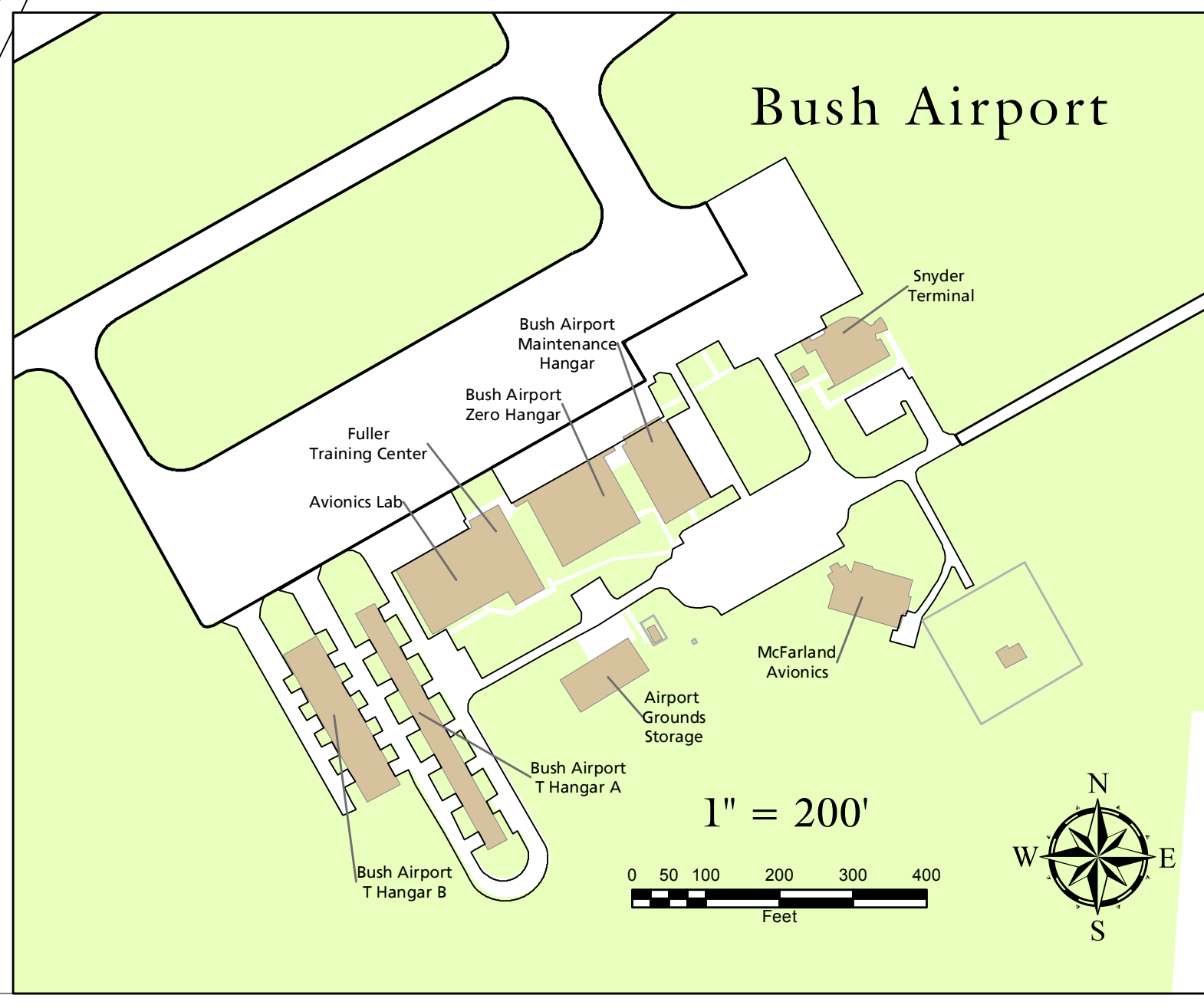
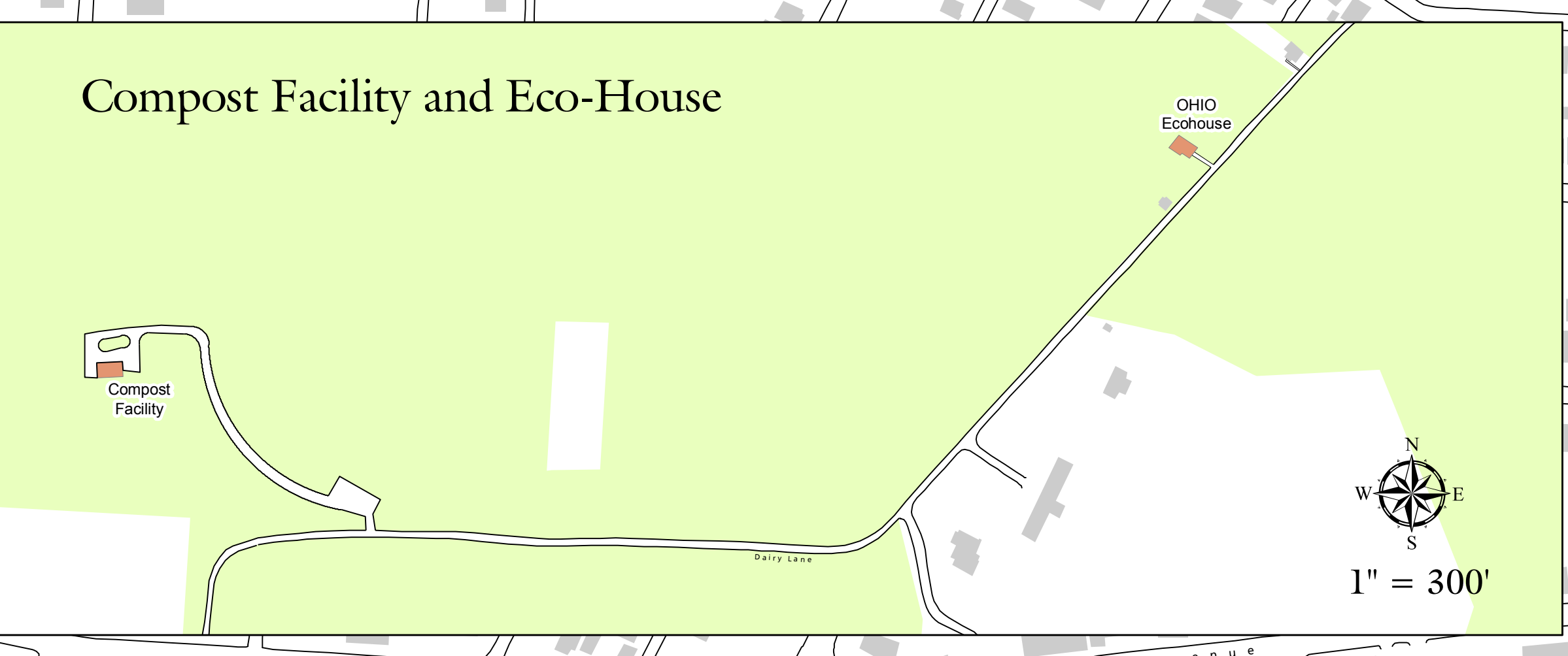
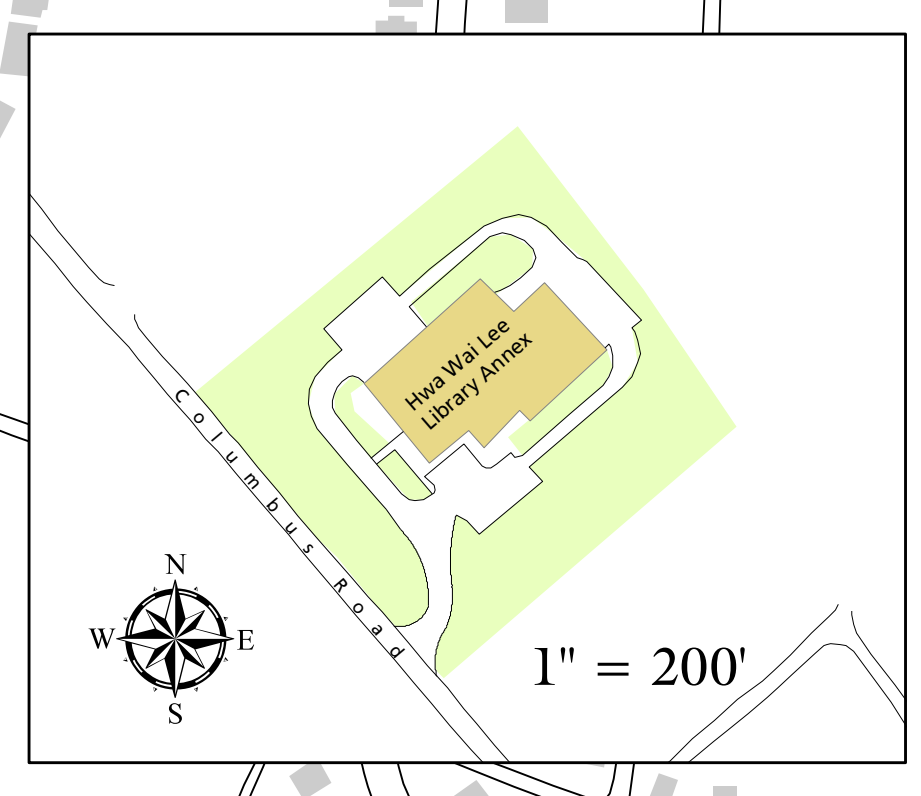
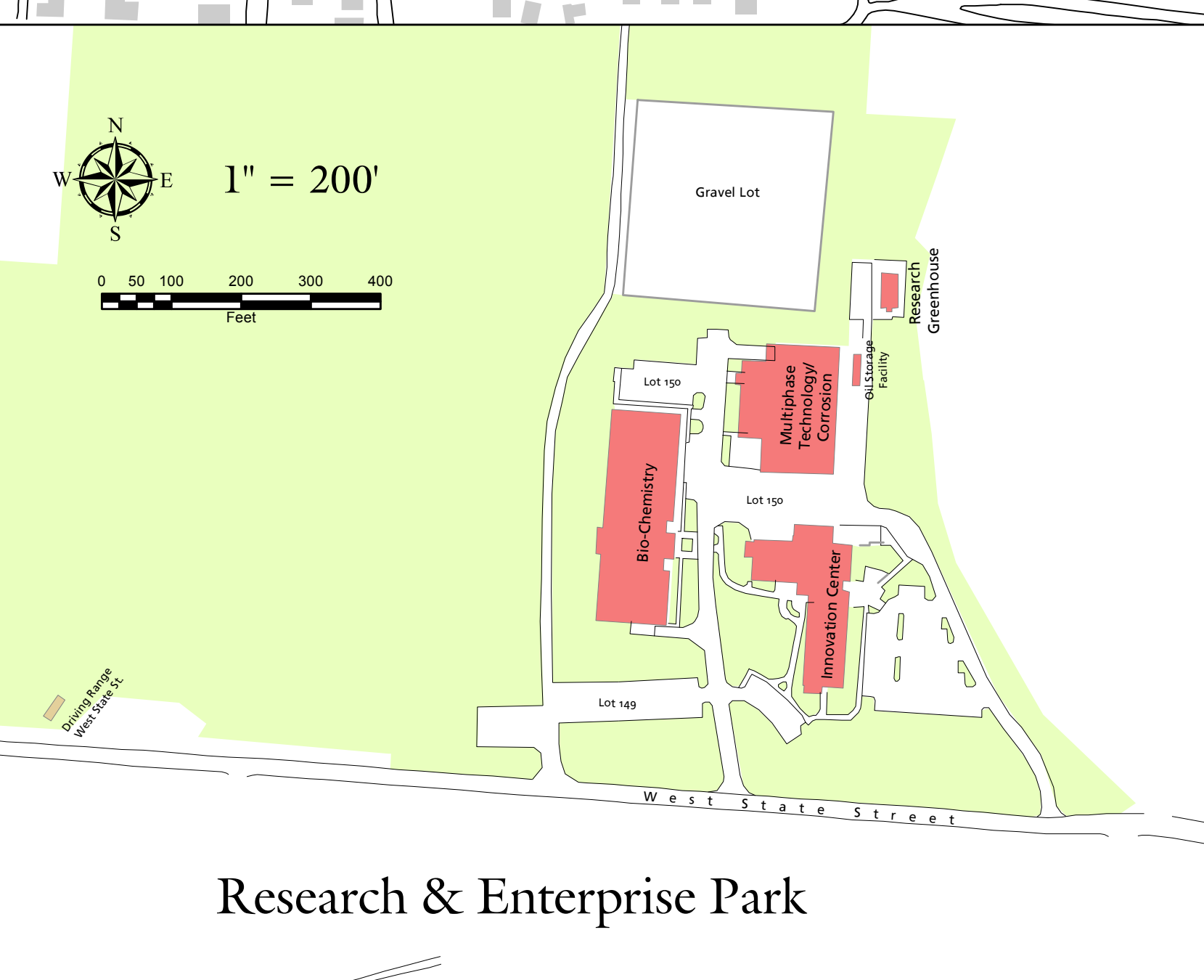
Ohio University  
Facilities Planning  
and Space Management  
(740)-593-2727



1" = 200'



Source: Ohio University, OGRP, City of Athens, Athens County  
Data Updated June 2011  
Map Design: D. Simms  
Voinovich School of Leadership and Public Affairs  
Ohio University  
June 2011



10 miles to Bush Airport  
via US 50 West  
(see inset)